

Paul Heath

From: Paul Heath
Sent: Wednesday, 13 April 2011 4:58 PM
To: Carol Bacon
Cc: Michael Leonard
Subject: Great South Land Minerals Ltd - Bellevue - Update of Eagle maps
Attachments: GSLM Eagle Nest Sites 5km Buffer NVA March 2011 TLC LW.jpg; Serpentine Eagle Nest Sites 5km Buffer NVA March 2011 TLC LW 100K.jpg

Dear Carol,

Great South Land Minerals has recently completed the necessary documents regarding the updating of Eagle Nest Sites around the Bellevue #1 drill site, North West, Lake Echo. I have attached the updated nest site maps as at March 2011, nearby to the Bellevue #1 site that has been produced by The Tasmanian Land Conservancy.

Do you require anything further information regarding the Eagle Nest site map component for the purposes of the Bellevue #1 Permit?

Kind Regards,

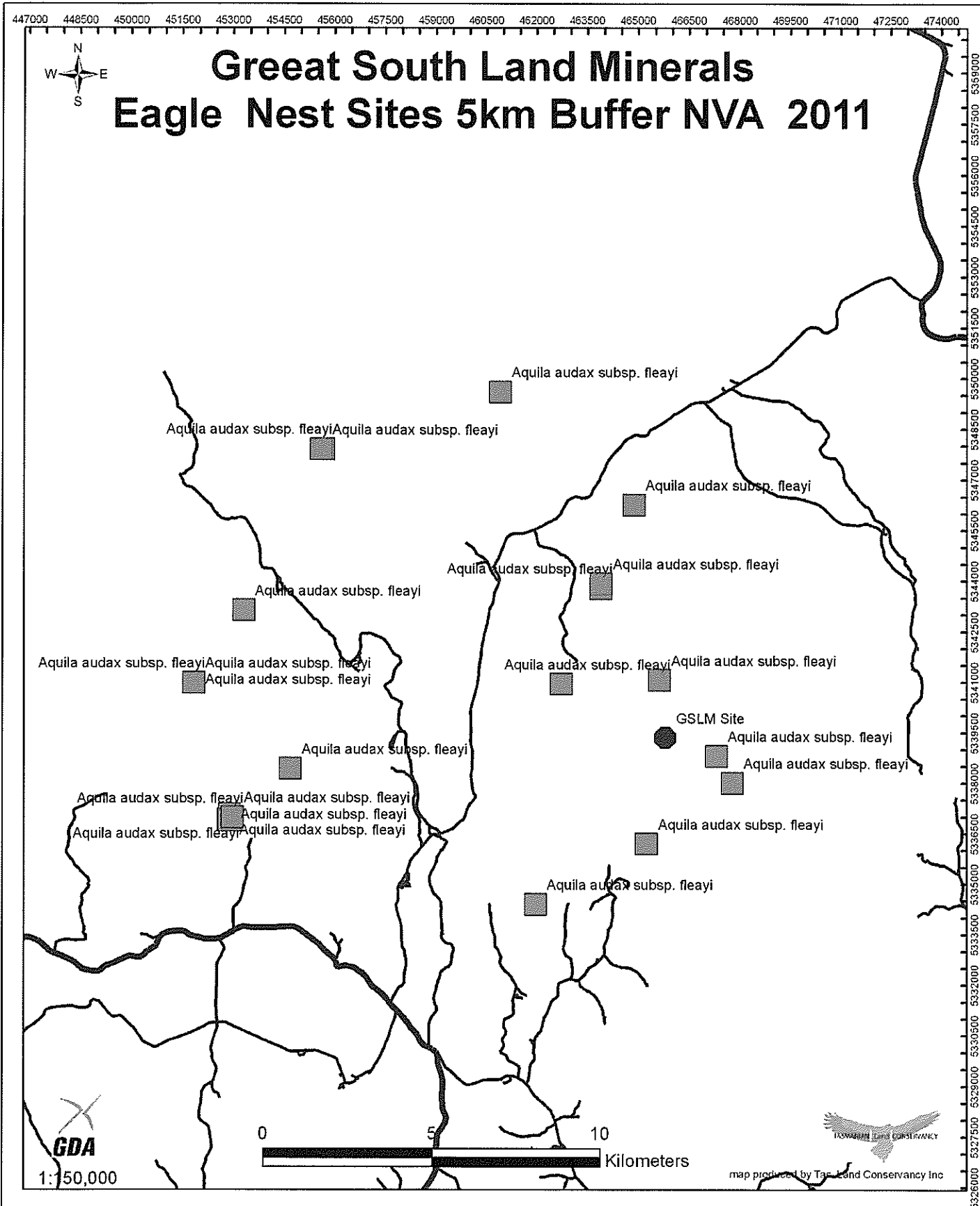
Paul Heath
Chief Operations Officer
and Executive Geologist



Great South Land
Minerals Limited

Level 3, 65 Murray Street / GPO Box 1603
Hobart Tasmania Australia 7001

t: +61 3 6231 3529 e: paul.heath@gsim.com.au
f: +61 3 6234 9075 w: [Great South Land Minerals](http://GreatSouthLandMinerals.com.au)
m: 0428 205 650



Tasmanian Land Conservancy - Biodiversity Offset Services

PID: 7333254

Property Title Ref: 43179/5 and 227512/1

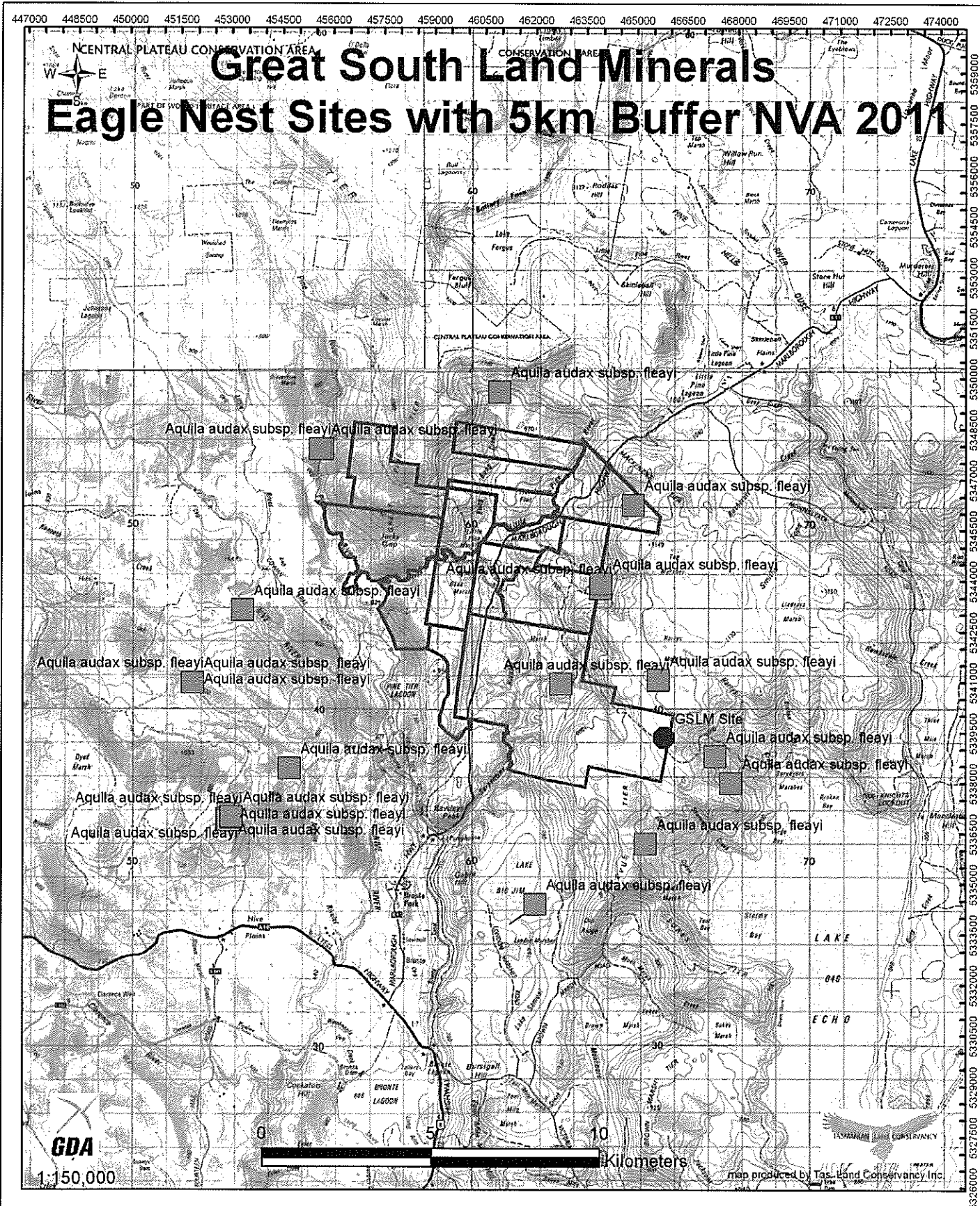
Property Address: Malborough Road, Bronte

Data Sources: LIST & NVA - DPIW,
 Tas. Land Conservancy Inc.

Map Date: March, 2011



Please note information is not accurate to the property level.



Tasmanian Land Conservancy - Biodiversity Offset Services

PID: 7333254




Property Title Ref: 43179/5 and 227512/1

Property Address: Malborough Road, Bronte

Data Sources: LIST & NVA - DPIW,
Tas. Land Conservancy Inc.

Map Date: March, 2011

Legend

-  GSLM Site
-  Eagle Nest Records NVA March 2011
-  Serpentine Roscarborough Property Boundary



Please note information is not accurate to the property level.